

---

# Statewide Crime Profile



Idaho State Capitol Building. By Chiu-yi Lin

# 2022 Idaho Statewide Crime Profile

## Facts At A Glance

Group "A" Offenses	<ul style="list-style-type: none"> <li>◆ 79,347 total Group "A" offenses reported.</li> <li>◆ 3.00% increase from 2021 Group "A" offenses.</li> </ul>
Crime Rate	<ul style="list-style-type: none"> <li>◆ 4,093.16 per 100,000 inhabitants based on Group "A" Offenses.</li> <li>◆ 4.42% decrease from 2021 NIBRS crime rate.</li> <li>◆ 1,179.97 per 100,000 inhabitants based on Part 1 offenses. (utilized for comparison purposes with non-NIBRS states).</li> </ul>
Violent Crime	<ul style="list-style-type: none"> <li>◆ 4,715 total violent crime offenses reported.</li> <li>◆ 8.79% increase from 2021 violent crime offenses.</li> <li>◆ 14.71% increase from 2021 aggravated assault offenses, which accounts for 74.74% of the violent crime.</li> </ul>
Crime Against Persons	<ul style="list-style-type: none"> <li>◆ 19,003 total crime against persons reported.</li> <li>◆ 6.83% increase from 2021 crime against persons.</li> <li>◆ 7.12% increase from 2021 simple assault offenses, which accounts for 59.15% of the crime against persons.</li> </ul>
Officers Assaulted	<ul style="list-style-type: none"> <li>◆ No law enforcement officers killed in the line of duty.</li> <li>◆ 488 total reported officers assaulted.</li> <li>◆ 16.47% increase from 2021 assault on law enforcement officers.</li> </ul>
Hate Crime	<ul style="list-style-type: none"> <li>◆ 50 total hate crimes reported.</li> <li>◆ 6.38% increase from 2021 hate crimes.</li> </ul>
Crimes Against Society	<ul style="list-style-type: none"> <li>◆ 27,892 total crimes against society reported.</li> <li>◆ 2.99% increase from 2021 crimes against society.</li> <li>◆ 2.40% increase from 2021 drug/narcotic violations offenses, which accounts for 49.02% of the crimes against society.</li> </ul>
Property Crime	<ul style="list-style-type: none"> <li>◆ 32,452 total crimes against property reported.</li> <li>◆ 0.90% increase from 2021 crimes against property.</li> <li>◆ 0.47% decrease from 2021 larceny/theft offenses, which accounts for 41.19% of the crimes against property.</li> </ul>

\*Population Base: 1,938,529

# 2022 Idaho Statewide Crime Profile

## Crime Clock



### Crime Against Persons Every 27.7 minutes

**Murder**  
Every 7.2 days

**Rape**  
Every 13.1 hours

**Nonconsensual Sex  
Offenses (excluding Rape)**  
Every 6.4 hours

**Aggravated Assault**  
Every 2.5 hours

**Simple Assault**  
Every 46.8 minutes

**Intimidation**  
Every 4.9 hours

**Kidnapping/Abduction**  
Every 1.5 days

**Consensual Sex Offenses**  
Every 4.8 days

**Human Trafficking,  
Commercial Sex Acts**  
Every 11.4 days

**Human Trafficking,  
Involuntary Servitude**  
Every 3.0 months

### Crime Against Society Every 18.8 minutes

**Drug/Narcotic Offenses**  
Every 38.4 minutes

**Drug Equipment Offenses**  
Every 42.0 minutes

**Gambling Offenses**  
Every 12.0 months

**Pornography Offenses**  
Every 1.1 days

**Prostitution Offenses**  
Every 10.7 days

**Weapons Law Violation**  
Every 7.0 hours

**Animal Cruelty**  
Every 3.9 days

### Crime Against Property Every 16.2 minutes

**Robbery**  
Every 2.4 days

**Burglary/B&E**  
Every 2.8 hours

**Larceny/Theft**  
Every 39.3 minutes

**Motor Vehicle Theft**  
Every 4.9 hours

**Arson**  
Every 2.5 days

**Destruction of Property**  
Every 1.3 hours

**Counterfeiting/Forgery**  
Every 12.3 hours

**Fraud Offenses**  
Every 1.6 hours

**Embezzlement**  
Every 1.6 days

**Extortion/Blackmail**  
Every 2.3 days

**Bribery**  
Every 2.4 months

**Stolen Property**  
Every 21.1 hours

The crime clock should be viewed with care. Being the most aggregate representation of the UCR data, it is designed to convey the annual reported crime experience by showing the relative frequency of occurrence of the Group "A" offenses. This mode of display should not be taken to imply a regularity in the commission of the offenses, rather, it represents the annual ratio of crime to fixed time intervals.

# 2022 Idaho Statewide Crime Profile

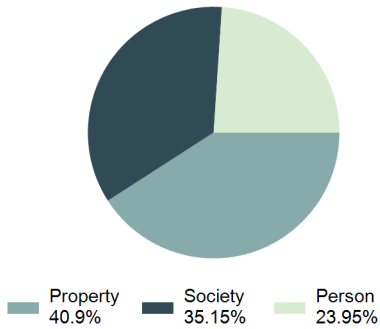
## Group A Crime

The term Group "A" offenses is utilized under the National Incident-Based Reporting System (NIBRS) program guidelines to identify reportable offenses committed within a crime incident. An "incident" is defined as one or more offenses committed at the same time and place by the same offender, or group of offenders that are aware of, and consent to, or assist in the commission of the crime(s). Within a single incident, up to ten distinct crime offenses are reportable.

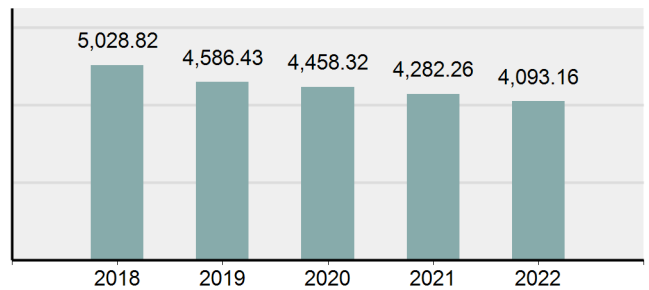
State statutes must be very specific in defining crimes so that persons facing prosecution will know the exact charges being placed against them. For reporting purposes, crime classifications are generically defined to provide a common denominator for which crime data can be uniformly measured by local, state, and federal law enforcement agencies. Therefore, nonconforming offenses outlined under Idaho state statutes should be reported according to the NIBRS definitions.

Group "A" Offenses	
Offenses Reported	79,347
Changes from 2021	3%
Rate per 100,000*	4,093.16

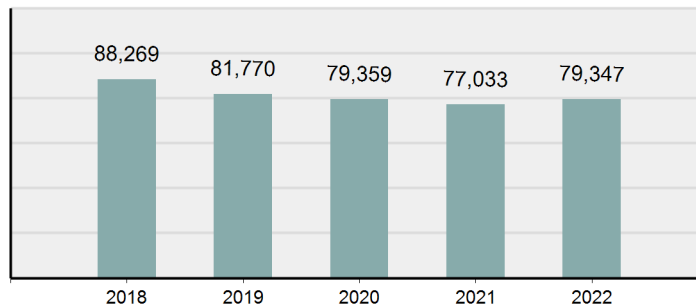
**2022 Group "A" Offenses by Category**



**Crime Rate\* per 100,000 population  
5 Year Trend**



**Total Group "A" Crime Offenses  
5 Year Trend**



\*Population Base: 1,938,529

## 2022 Idaho Group "A" Crime

Offense	Reported in 2022	Reported in 2021	Percent Change	Offenses Cleared	Percent Cleared	Percent Of Category	Rate Per 100,000*
Murder	51	39	30.77%	34	66.67%	0.27%	2.63
Negligent Manslaughter	3	11	-72.73%	2	66.67%	0.02%	0.15
<b>Nonconsensual Sex Offenses:</b>							
Rape	668	728	-8.24%	207	30.99%	3.52%	34.46
Sodomy	131	151	-13.25%	45	34.35%	0.69%	6.76
Sexual Assault w/Obj	186	187	-0.53%	68	36.56%	0.98%	9.59
Fondling	1,060	1,167	-9.17%	328	30.94%	5.58%	54.68
Aggravated Assault	3,524	3,072	14.71%	2,312	65.61%	18.54%	181.79
Simple Assault	11,240	10,493	7.12%	6,411	57.04%	59.15%	579.82
Intimidation	1,781	1,626	9.53%	764	42.90%	9.37%	91.87
Kidnapping	247	231	6.93%	141	57.09%	1.30%	12.74
<b>Consensual Sex Offenses:</b>							
Incest	18	28	-35.71%	5	27.78%	0.09%	0.93
Statutory Rape	58	48	20.83%	21	36.21%	0.31%	2.99
Human Trafficking, Commercial Sex Acts	32	6	433.33%	1	3.13%	0.17%	1.65
Human Trafficking, Involuntary Servitude	4	1	300.00%	1	25.00%	0.02%	0.21
<b>Crimes Against Persons Total</b>	<b>19,003</b>	<b>17,788</b>	<b>6.83%</b>	<b>10,340</b>	<b>54.41%</b>	<b>23.95%</b>	<b>980.28</b>
Robbery	155	157	-1.27%	75	48.39%	0.48%	8.00
Burglary/Breaking and Entering	3,183	2,975	6.99%	657	20.64%	9.81%	164.20
Larceny/Theft Offenses	13,367	13,430	-0.47%	2,862	21.41%	41.19%	689.54
Motor Vehicle Theft	1,779	1,696	4.89%	319	17.93%	5.48%	91.77
Arson	147	140	5.00%	57	38.78%	0.45%	7.58
Destruction Of Property	6,817	7,016	-2.84%	1,389	20.38%	21.01%	351.66
Counterfeiting/Forgery	713	658	8.36%	134	18.79%	2.20%	36.78
Fraud Offenses	5,479	5,448	0.57%	623	11.37%	16.88%	282.64
Embezzlement	231	128	80.47%	81	35.06%	0.71%	11.92
Extortion/Blackmail	160	99	61.62%	4	2.50%	0.49%	8.25
Bribery	5	3	66.67%	3	60.00%	0.02%	0.26
Stolen Property Offenses	416	412	0.97%	254	61.06%	1.28%	21.46
<b>Crimes Against Property Total</b>	<b>32,452</b>	<b>32,162</b>	<b>0.90%</b>	<b>6,458</b>	<b>19.90%</b>	<b>40.90%</b>	<b>1,674.05</b>
Drug/Narcotic Violations	13,674	13,354	2.40%	11,090	81.10%	49.02%	705.38
Drug Equipment Violations	12,504	12,214	2.37%	10,300	82.37%	44.83%	645.03
Gambling Offenses	1	2	-50.00%	0	0.00%	0.00%	0.05
Pornography/Obscene Material	342	279	22.58%	96	28.07%	1.23%	17.64
Prostitution Offenses	34	36	-5.56%	13	38.24%	0.12%	1.75
Weapons Law Violations	1,243	1,133	9.71%	758	60.98%	4.46%	64.12
Animal Cruelty	94	65	44.62%	44	46.81%	0.34%	4.85
<b>Crimes Against Society Total</b>	<b>27,892</b>	<b>27,083</b>	<b>2.99%</b>	<b>22,301</b>	<b>79.95%</b>	<b>35.15%</b>	<b>1,438.82</b>
<b>Total Group "A" Offenses</b>	<b>79,347</b>	<b>77,033</b>	<b>3.00%</b>	<b>39,099</b>	<b>49.28%</b>		<b>4,093.16</b>

# 2022 Idaho Group "A" Crime

## Offense Location

Location	Murder	Negligent Manslaughter	Rape	Sodomy	Sexual Assault with Object	Fondling	Aggravated Assault	Simple Assault
Air/Bus/Train Terminal	0	0	1	0	0	2	0	22
Bank/Savings	0	0	0	0	0	0	5	6
Bar/Nightclub	0	0	7	1	4	5	124	391
Church/Synagogue	0	0	0	1	1	4	4	23
Commercial/Office Building	2	0	2	0	2	3	20	77
Construction Site	0	0	0	0	0	0	4	15
Convenience Store	0	0	0	0	1	1	25	68
Department/Discount Store	0	0	1	0	1	10	14	90
Drug Store/Doctor's Office/Hospital	0	0	5	1	4	15	49	274
Field/Woods	0	0	15	3	1	15	52	72
Government/Public Building	0	0	2	0	0	8	4	66
Grocery/Supermarket	0	0	1	0	1	4	16	76
Highway/Street	5	1	24	4	5	29	636	982
Hotel/Motel/Etc.	3	0	39	13	3	23	88	216
Jail/Prison	0	0	0	5	2	7	53	236
Lake/Waterway/Beach	0	0	4	0	1	0	17	37
Liquor Store	0	0	0	0	0	0	7	0
Parking Lot/Garage	3	0	14	2	0	18	153	296
Rental Storage Facility	0	0	0	0	0	0	1	12
Residence/Home	37	2	488	89	134	763	1,957	6,802
Restaurant	0	0	2	0	0	14	38	151
School/College	0	0	3	0	5	8	17	157
Service/Gas Station	0	0	1	0	0	1	25	67
Specialty Store	0	0	2	0	4	2	10	44
Other/Unknown	1	0	26	3	7	42	32	138
Abandoned/Condemned Structure	0	0	0	0	0	2	0	0
Amusement Park	0	0	0	0	0	4	8	21
Arena/Stadium/Fairgrounds	0	0	1	0	1	0	6	30
ATM Separate from Bank	0	0	0	0	0	0	0	0
Auto Dealership New/Used	0	0	0	0	0	0	0	4
Camp/Campground	0	0	2	0	0	8	23	12
Daycare Facility	0	0	0	2	1	6	1	25
Dock/Wharf/Freight/Modal Terminal	0	0	0	0	0	0	4	3
Farm Facility	0	0	0	0	0	0	2	9
Gambling Facility/Casino/Race Track	0	0	1	0	0	0	1	4
Industrial Site	0	0	0	0	0	0	5	7
Military Installation	0	0	0	0	0	0	0	0
Park/Playground	0	0	16	3	3	18	61	167
Rest Area	0	0	0	0	0	0	2	1
School-College/University	0	0	2	0	0	3	2	19
School-Elementary/Secondary	0	0	8	4	4	39	53	549
Shelter-Mission/Homeless	0	0	1	0	1	1	3	44
Shopping Mall	0	0	0	0	0	2	2	11
Tribal Lands	0	0	0	0	0	0	0	0
Community Center	0	0	0	0	0	3	0	16
Cyberspace	0	0	0	0	0	0	0	0
<b>Total</b>	<b>51</b>	<b>3</b>	<b>668</b>	<b>131</b>	<b>186</b>	<b>1,060</b>	<b>3,524</b>	<b>11,240</b>

# 2022 Idaho Group "A" Crime

## Offense Location

Location	Intimidation	Kidnapping	Incest	Statutory Rape	Human Trafficking, Commercial Sex Acts	Human Trafficking, Involuntary Servitude	Robbery	Burglary/ Breaking and Entering
Air/Bus/Train Terminal	2	0	0	0	0	0	0	3
Bank/Savings	1	0	0	0	0	0	4	6
Bar/Nightclub	12	1	0	0	0	0	3	11
Church/Synagogue	4	1	0	0	0	0	0	26
Commercial/Office Building	35	1	0	0	0	0	5	131
Construction Site	2	1	0	0	0	0	1	128
Convenience Store	14	2	0	0	0	0	4	63
Department/Discount Store	16	2	0	0	0	0	4	101
Drug Store/Doctor's Office/Hospital	19	0	0	0	0	0	5	16
Field/Woods	6	4	0	1	0	0	1	18
Government/Public Building	30	0	0	0	0	0	0	23
Grocery/Supermarket	17	0	0	0	0	0	4	94
Highway/Street	120	35	0	1	1	0	36	98
Hotel/Motel/Etc.	22	6	0	4	15	0	4	43
Jail/Prison	97	1	0	0	0	0	0	0
Lake/Waterway/Beach	2	0	0	0	0	0	2	6
Liquor Store	0	0	0	0	0	0	0	6
Parking Lot/Garage	37	14	0	1	0	0	5	153
Rental Storage Facility	0	0	0	0	0	0	0	357
Residence/Home	923	166	18	41	10	2	49	1,559
Restaurant	30	2	0	1	0	0	2	32
School/College	37	1	0	1	0	0	0	11
Service/Gas Station	7	0	0	0	0	0	1	29
Specialty Store	14	1	0	0	0	0	12	129
Other/Unknown	39	5	0	2	5	2	0	54
Abandoned/Condemned Structure	0	0	0	0	0	0	0	2
Amusement Park	0	0	0	0	0	0	0	0
Arena/Stadium/Fairgrounds	1	0	0	0	0	0	0	2
ATM Separate from Bank	0	0	0	0	0	0	0	0
Auto Dealership New/Used	1	0	0	0	0	0	0	13
Camp/Campground	5	0	0	0	0	0	0	3
Daycare Facility	1	0	0	0	0	0	0	1
Dock/Wharf/Freight/Modal Terminal	0	0	0	0	0	0	0	3
Farm Facility	2	0	0	0	0	0	0	11
Gambling Facility/Casino/Race Track	0	0	0	0	0	0	0	0
Industrial Site	3	0	0	0	0	0	0	8
Military Installation	0	0	0	0	0	0	0	0
Park/Playground	16	1	0	3	0	0	7	8
Rest Area	0	0	0	0	0	0	1	1
School-College/University	2	0	0	0	0	0	0	4
School-Elementary/Secondary	153	3	0	3	0	0	4	20
Shelter-Mission/Homeless	2	0	0	0	1	0	0	1
Shopping Mall	2	0	0	0	0	0	1	3
Tribal Lands	0	0	0	0	0	0	0	0
Community Center	1	0	0	0	0	0	0	6
Cyberspace	106	0	0	0	0	0	0	0
<b>Total</b>	<b>1,781</b>	<b>247</b>	<b>18</b>	<b>58</b>	<b>32</b>	<b>4</b>	<b>155</b>	<b>3,183</b>

# 2022 Idaho Group "A" Crime

## Offense Location

Location	Larceny/Theft Offenses							
	Pocket Picking	Purse Snatching	Shoplifting	From Building	Coin Machine	Motor Vehicle	Vehicle Parts	Others
Air/Bus/Train Terminal	0	0	1	11	0	2	1	20
Bank/Savings	0	0	1	2	0	5	0	46
Bar/Nightclub	4	3	5	38	0	8	1	50
Church/Synagogue	0	0	1	4	0	5	6	12
Commercial/Office Building	4	2	25	62	2	63	70	197
Construction Site	4	0	4	26	0	15	8	244
Convenience Store	10	1	385	66	3	5	4	135
Department/Discount Store	7	3	1,202	88	0	23	16	127
Drug Store/Doctor's Office/Hospital	0	0	15	21	0	11	7	26
Field/Woods	1	0	4	1	0	21	4	85
Government/Public Building	3	2	5	19	1	9	4	43
Grocery/Supermarket	1	3	837	51	1	19	13	157
Highway/Street	1	1	32	3	0	305	92	362
Hotel/Motel/Etc.	3	1	15	57	5	45	7	61
Jail/Prison	0	0	4	2	0	1	1	8
Lake/Waterway/Beach	0	1	0	0	0	14	0	25
Liquor Store	0	0	61	1	0	1	0	4
Parking Lot/Garage	1	3	71	14	1	338	161	284
Rental Storage Facility	0	0	9	14	0	13	61	40
Residence/Home	45	10	179	616	5	1,100	297	2,303
Restaurant	3	0	16	60	0	25	11	98
School/College	0	0	32	14	0	1	0	30
Service/Gas Station	2	2	101	9	3	13	14	128
Specialty Store	5	0	394	60	1	27	34	142
Other/Unknown	1	0	35	32	6	42	23	205
Abandoned/Condemned Structure	0	0	0	0	0	0	0	1
Amusement Park	0	0	1	5	0	1	1	4
Arena/Stadium/Fairgrounds	0	0	0	1	0	1	0	7
ATM Separate from Bank	0	0	0	0	0	0	0	2
Auto Dealership New/Used	2	0	4	2	0	10	33	18
Camp/Campground	0	0	2	0	0	6	1	19
Daycare Facility	0	0	0	4	0	2	2	0
Dock/Wharf/Freight/Modal Terminal	0	0	0	0	0	1	0	10
Farm Facility	1	0	1	0	0	1	0	18
Gambling Facility/Casino/Race Track	0	0	1	2	0	0	0	10
Industrial Site	0	0	3	2	0	1	1	18
Military Installation	0	0	0	1	0	0	0	1
Park/Playground	0	0	4	2	0	62	2	83
Rest Area	0	0	1	0	0	1	0	2
School-College/University	0	0	1	15	0	5	4	44
School-Elementary/Secondary	2	0	3	69	0	11	7	114
Shelter-Mission/Homeless	1	0	0	11	0	1	0	14
Shopping Mall	0	1	19	5	0	3	5	8
Tribal Lands	0	0	0	0	0	0	0	2
Community Center	0	1	2	10	1	0	0	12
Cyberspace	0	0	0	0	0	0	0	0
<b>Total</b>	<b>101</b>	<b>34</b>	<b>3,476</b>	<b>1,400</b>	<b>29</b>	<b>2,217</b>	<b>891</b>	<b>5,219</b>



# 2022 Idaho Group "A" Crime

## Offense Location

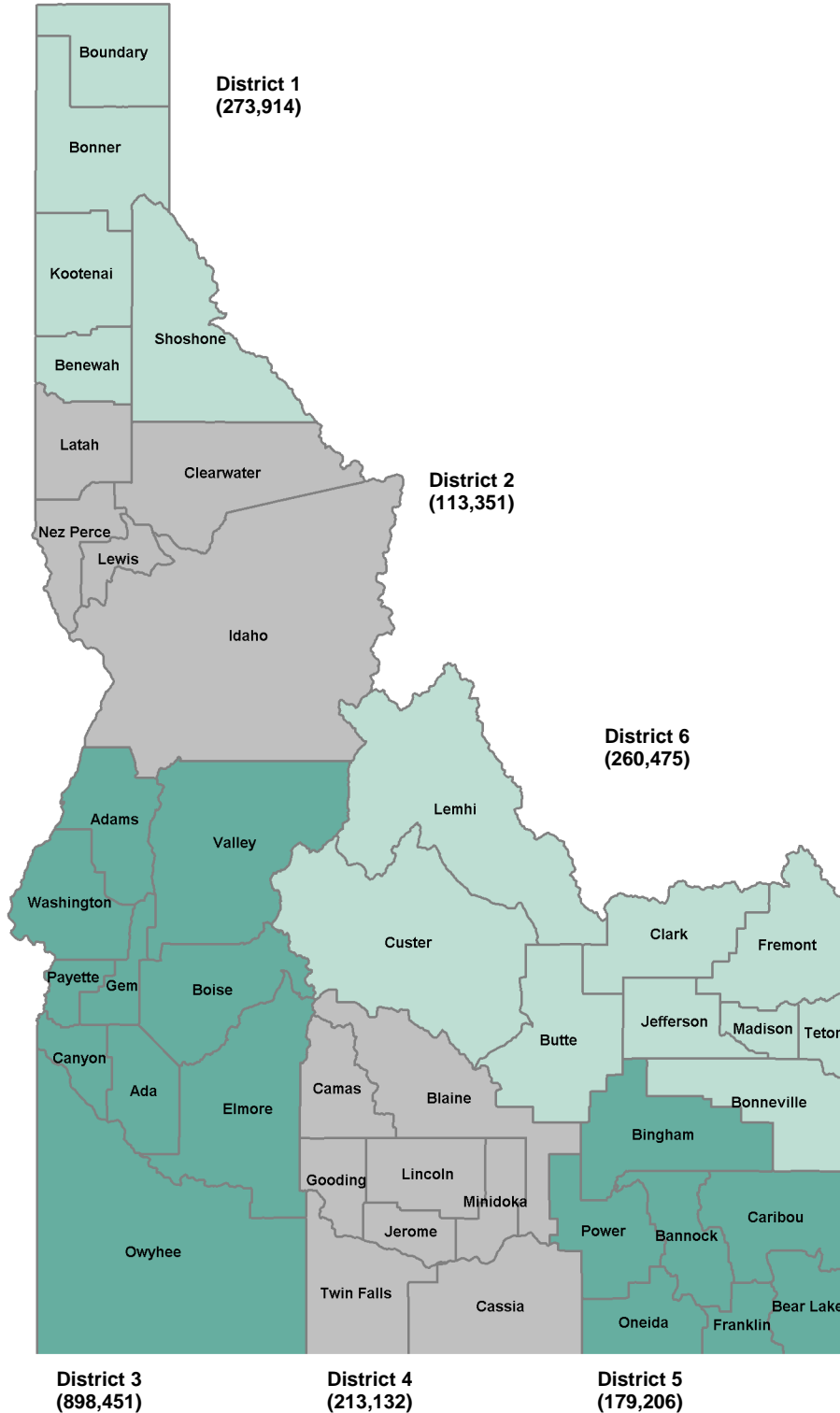
Location	Motor Vehicle Theft	Arson	Destruction of Property	Forgery	Fraud Offenses	Embezzlement	Extortion/Blackmail	Bribery
Air/Bus/Train Terminal	7	0	10	1	7	0	0	0
Bank/Savings	1	0	21	204	401	3	0	0
Bar/Nightclub	11	3	47	8	15	1	0	0
Church/Synagogue	8	1	84	2	4	1	0	0
Commercial/Office Building	78	4	274	35	79	48	1	0
Construction Site	18	3	100	2	6	0	0	0
Convenience Store	15	2	41	58	170	10	0	0
Department/Discount Store	4	2	45	22	701	72	0	0
Drug Store/Doctor's Office/Hospital	5	2	47	19	36	6	0	0
Field/Woods	21	20	102	0	3	0	0	0
Government/Public Building	10	2	115	17	92	2	0	0
Grocery/Supermarket	12	0	46	23	166	37	1	0
Highway/Street	293	27	949	11	74	1	0	1
Hotel/Motel/Etc.	28	1	77	7	36	3	0	0
Jail/Prison	0	0	54	3	2	0	0	1
Lake/Waterway/Beach	0	1	52	0	4	0	0	0
Liquor Store	0	0	2	1	8	0	0	0
Parking Lot/Garage	221	6	514	7	24	0	0	0
Rental Storage Facility	23	0	62	1	6	0	0	0
Residence/Home	812	38	3,029	101	1,299	13	71	3
Restaurant	11	1	84	35	115	8	2	0
School/College	3	2	71	2	4	0	0	0
Service/Gas Station	21	3	40	28	132	5	0	0
Specialty Store	33	1	105	38	229	15	1	0
Other/Unknown	46	2	164	34	250	3	3	0
Abandoned/Condemned Structure	0	3	10	0	0	0	0	0
Amusement Park	0	0	2	0	5	1	0	0
Arena/Stadium/Fairgrounds	0	0	5	2	2	0	0	0
ATM Separate from Bank	0	0	2	0	34	0	0	0
Auto Dealership New/Used	55	0	19	0	23	0	0	0
Camp/Campground	2	0	11	0	0	0	0	0
Daycare Facility	0	0	4	0	1	1	0	0
Dock/Wharf/Freight/Modal Terminal	0	0	3	0	0	0	0	0
Farm Facility	7	1	11	1	3	0	0	0
Gambling Facility/Casino/Race Track	4	0	3	1	0	0	0	0
Industrial Site	9	0	7	4	4	0	0	0
Military Installation	0	0	1	0	0	0	0	0
Park/Playground	4	14	371	1	3	0	0	0
Rest Area	0	0	0	0	0	0	1	0
School-College/University	10	0	21	0	1	0	0	0
School-Elementary/Secondary	7	7	182	5	11	0	0	0
Shelter-Mission/Homeless	0	0	7	0	0	0	0	0
Shopping Mall	0	0	4	1	5	0	0	0
Tribal Lands	0	0	0	0	1	0	0	0
Community Center	0	1	19	0	0	0	0	0
Cyberspace	0	0	0	39	1,523	1	80	0
<b>Total</b>	<b>1,779</b>	<b>147</b>	<b>6,817</b>	<b>713</b>	<b>5,479</b>	<b>231</b>	<b>160</b>	<b>5</b>

# 2022 Idaho Group "A" Crime

## Offense Location

Location	Stolen Property	Drug Violations	Gambling Offenses	Pornography Material	Prostitute Offenses	Weapons Law	Animal Cruelty	Total
Air/Bus/Train Terminal	0	13	0	0	0	8	0	111
Bank/Savings	1	30	0	0	0	0	0	737
Bar/Nightclub	1	83	0	0	0	19	0	856
Church/Synagogue	1	34	0	2	0	1	1	231
Commercial/Office Building	4	137	0	4	1	7	1	1,376
Construction Site	6	25	0	0	0	1	0	613
Convenience Store	13	297	0	0	0	14	0	1,407
Department/Discount Store	20	294	0	4	0	6	0	2,875
Drug Store/Doctor's Office/Hospital	1	117	0	2	1	3	0	707
Field/Woods	5	115	0	0	1	11	4	586
Government/Public Building	3	137	0	7	0	9	1	614
Grocery/Supermarket	9	260	0	1	0	9	2	1,861
Highway/Street	162	15,867	0	1	4	458	12	20,633
Hotel/Motel/Etc.	7	586	0	2	12	24	0	1,456
Jail/Prison	0	164	0	1	0	3	0	645
Lake/Waterway/Beach	0	57	0	0	0	4	1	228
Liquor Store	0	5	0	0	0	0	0	96
Parking Lot/Garage	37	1,382	0	3	1	41	7	3,812
Rental Storage Facility	4	35	0	0	0	4	0	642
Residence/Home	89	4,072	0	186	4	353	53	27,718
Restaurant	6	183	1	0	0	11	1	943
School/College	2	241	0	5	0	36	0	683
Service/Gas Station	7	342	0	0	0	12	0	993
Specialty Store	11	130	0	2	2	7	1	1,456
Other/Unknown	14	224	0	8	4	13	8	1,473
Abandoned/Condemned Structure	0	4	0	0	0	0	0	22
Amusement Park	0	10	0	0	0	0	0	63
Arena/Stadium/Fairgrounds	0	2	0	0	0	1	0	62
ATM Separate from Bank	0	0	0	0	0	0	0	38
Auto Dealership New/Used	2	13	0	0	0	1	0	200
Camp/Campground	1	29	0	0	0	3	0	127
Daycare Facility	0	1	0	0	0	0	0	52
Dock/Wharf/Freight/Modal Terminal	0	4	0	0	0	0	0	28
Farm Facility	0	2	0	0	0	0	0	70
Gambling Facility/Casino/Race Track	0	49	0	0	0	0	0	76
Industrial Site	0	3	0	0	0	1	0	76
Military Installation	0	0	0	0	0	0	0	3
Park/Playground	3	294	0	1	0	17	2	1,166
Rest Area	0	8	0	0	0	0	0	18
School-College/University	0	41	0	1	0	8	0	183
School-Elementary/Secondary	5	806	0	32	0	153	0	2,254
Shelter-Mission/Homeless	1	59	0	2	0	0	0	150
Shopping Mall	1	16	0	0	0	3	0	92
Tribal Lands	0	3	0	0	0	0	0	6
Community Center	0	4	0	0	0	0	0	76
Cyberspace	0	0	0	78	4	2	0	1,833
<b>Total</b>	<b>416</b>	<b>26,178</b>	<b>1</b>	<b>342</b>	<b>34</b>	<b>1,243</b>	<b>94</b>	<b>79,347</b>

# Idaho Uniform Crime Reporting Districts



## Idaho

**"The Gem State"**

Area: 83,574 square miles  
14th among the states

Population: 1,939,033

Crime Reporting  
Jurisdictional Population:  
1,938,529

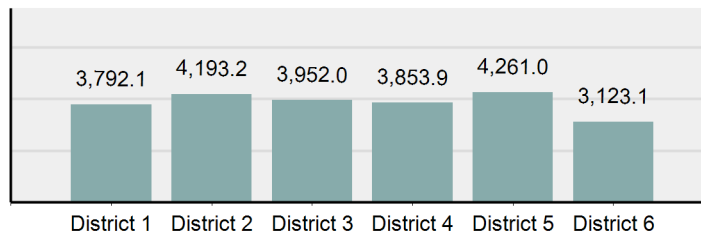
Districts are defined to be consistent with the reporting jurisdictions of the Idaho State Police and the Department of Transportation.

# 2022 Idaho Group "A" Crime

## Offenses by District

Offense	District I	District II	District III	District IV	District V	District VI	ISP
Murder	10	6	17	6	2	5	5
Negligent Manslaughter	3	0	0	0	0	0	0
Rape	85	29	353	75	44	76	6
Sodomy	14	5	95	8	6	3	0
Sexual Assault w/Obj	13	4	149	5	7	8	0
Fondling	155	50	437	161	100	153	4
Aggravated Assault	436	140	1,699	459	354	389	47
Simple Assault	1,708	635	5,149	1,223	1,326	1,176	23
Intimidation	147	43	993	217	149	216	16
Kidnapping	30	1	125	35	8	43	5
Incest	3	5	3	3	1	3	0
Statutory Rape	5	11	15	12	9	6	0
Human Trafficking, Commercial Sex Acts	1	0	24	0	0	0	7
Human Trafficking, Involuntary Servitude	0	0	4	0	0	0	0
Robbery	28	3	86	14	13	10	1
Burglary/Breaking and Entering	414	300	1,094	309	422	641	3
Larceny/Theft Offenses	1,727	1,095	6,274	1,490	1,389	1,354	38
Motor Vehicle Theft	201	96	845	234	189	214	0
Arson	32	10	74	8	10	11	2
Destruction Of Property	978	485	2,719	958	678	993	6
Counterfeiting/Forgery	53	30	373	50	94	108	5
Fraud Offenses	257	229	3,482	431	548	488	44
Embezzlement	13	7	178	11	17	2	3
Extortion/Blackmail	15	4	102	5	12	22	0
Bribery	1	0	1	1	1	1	0
Stolen Property Offenses	49	23	189	36	29	51	39
Drug/Narcotic Violations	1,904	734	5,260	1,424	1,089	1,034	2,229
Drug Equipment Violations	1,896	736	5,002	838	921	951	2,160
Gambling Offenses	0	0	0	0	0	0	1
Pornography/Obscene Material	28	13	163	55	38	43	2
Prostitution Offenses	2	0	28	1	3	0	0
Weapons Law Violations	152	58	532	140	164	128	69
Animal Cruelty	27	1	42	5	13	6	0
<b>Total</b>	<b>10,387</b>	<b>4,753</b>	<b>35,507</b>	<b>8,214</b>	<b>7,636</b>	<b>8,135</b>	<b>4,715</b>

**2022 Idaho District Group "A" Crime Rate\*  
per 100,000 population**



\* Rate calculated on population of crime reporting jurisdictions within each district.

# 2021 U.S. Violent Crime Rates

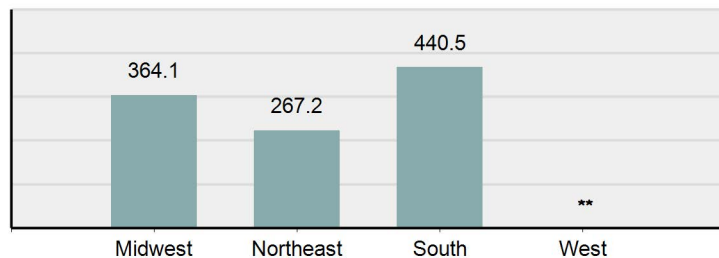
State:	Rate:
District of Columbia	968.6
Arkansas	708.5
Tennessee	674.6
Louisiana	661.0
Alabama	596.3
Alaska	551.2
Missouri	534.9
South Carolina	521.1
Michigan	495.1
Colorado	481.0
Montana	474.2
Texas	455.1
Oklahoma	442.0
North Carolina	430.4
Nevada	429.7
Delaware	420.2
Kansas	419.1
South Dakota	394.9
Georgia	393.9
West Virginia	364.2
Oregon	358.8
Ohio	336.2
Washington	335.7
Wisconsin	323.8
Minnesota	315.7
Indiana	313.9
Massachusetts	304.7
Iowa	301.0
Kentucky	284.7
Arizona	262.0
North Dakota	261.5
Utah	261.1
<b>Idaho</b>	<b>249.5</b>
Nebraska	246.8
Mississippi	241.3
Wyoming	241.1
Virginia	227.4
Rhode Island	203.6
Vermont	186.2
Connecticut	162.1
New Hampshire	137.3
Maine	113.1
New York	101.9
California	**
Florida	**
Hawaii	**
Illinois	**
Maryland	**
New Jersey	**
New Mexico	**
Pennsylvania	**

## 2021 Violent Crime Rate per 100,000 population State Ranking By Region

South Region:	Rate:	West Region:	Rate:
District of Columbia	968.6	Alaska	551.2
Arkansas	708.5	Colorado	481.0
Tennessee	674.6	Montana	474.2
Louisiana	661.0	Nevada	429.7
Alabama	596.3	Oregon	358.8
South Carolina	521.1	Washington	335.7
Texas	455.1	Arizona	262.0
Oklahoma	442.0	Utah	261.1
North Carolina	430.4	<b>Idaho</b>	<b>249.5</b>
Delaware	420.2	Wyoming	241.1
Georgia	393.9	California	**
West Virginia	364.2	Hawaii	**
Kentucky	284.7	New Mexico	**
Mississippi	241.3		
Virginia	227.4		
Florida	**		
Maryland	**		
Northeast Region:	Rate:	Midwest Region:	Rate:
Massachusetts	304.7	Missouri	534.9
Rhode Island	203.6	Michigan	495.1
Vermont	186.2	Kansas	419.1
Connecticut	162.1	South Dakota	394.9
New Hampshire	137.3	Ohio	336.2
Maine	113.1	Wisconsin	323.8
New York	101.9	Minnesota	315.7
New Jersey	**	Indiana	313.9
Pennsylvania	**	Iowa	301.0
		North Dakota	261.5
		Nebraska	246.8
		Illinois	**

Source: The Transition to the National Incident-Based Reporting System (NIBRS): A Comparison of 2020 and 2021 NIBRS Estimates

## 2021 U.S. Violent Crime Rate by Region per 100,000 population



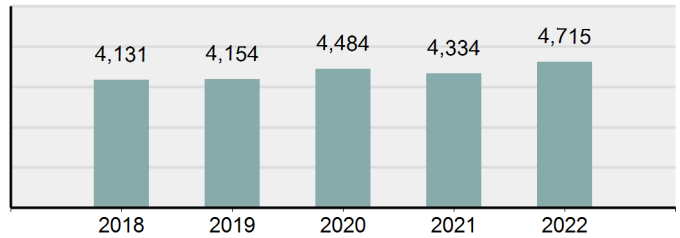
\*\* indicates data was suppressed based on the FBI's NIBRS estimation suppression rules

# 2022 Idaho Statewide Crime Profile

## Violent Crime

Violent Crime	
Offenses Reported	4,715
Changes from 2021	8.79%
Rate per 100,000*	243.23
Total Arrests	1,831

**Total Violent Crime  
5 Year Trend**



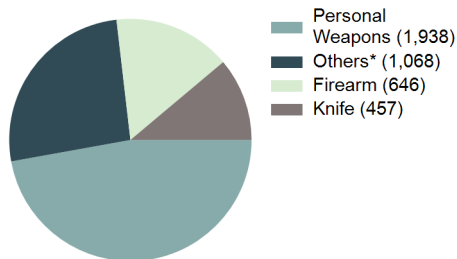
**Relationship of Victim to Offender(s)**

Stranger/Unknown	29.26%
Other Relation	22.29%
Intimate Partner	22.09%
Family Violence	7.23%
Violence Against Children	4.36%

**Top Violent Crime Locations**

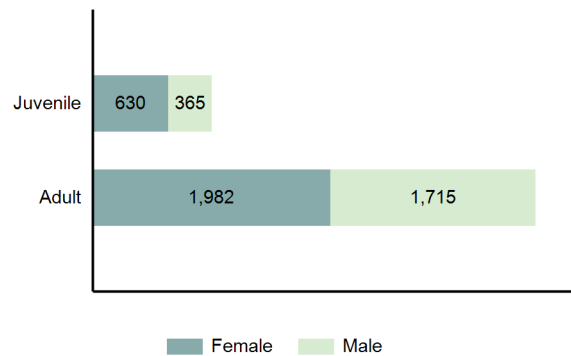
Residence/Home	58.41%
Highway/Road/Alley/Street/Sidewalk	15.06%
Parking/Drop Lot/Garage	3.75%
Hotel/Motel/Etc.	3.18%
Bar/Nightclub	2.95%

**Type of Weapons Used**

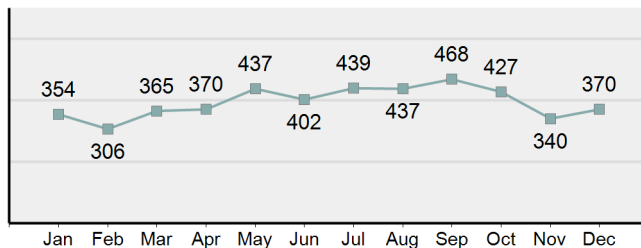


\*Others: Blunt Object, Motor Vehicle, Poison, Explosives, Fire/Incendiary Device, Drugs/Narcotics/Sleeping Pills, Asphyxiation, Others, Unknown

**Victim Types\*\***



**Frequency of Violent Crime vs Month**



**Violent Crime Category Distribution**

Category	Distribution
Aggravated Assault	74.74%
Rape	14.17%
Sexual Assault with an Object	3.94%
Robbery	3.29%
Sodomy	2.78%
Murder and Nonnegligent Manslaughter	1.08%

\*Population Base: 1,938,529

\*\*Does not include 34 victims whose gender or age is unknown.